

# **Green Hill Solar Farm**

## **EN010170**

### **Hedgerow and Tree Protection Order Plan**

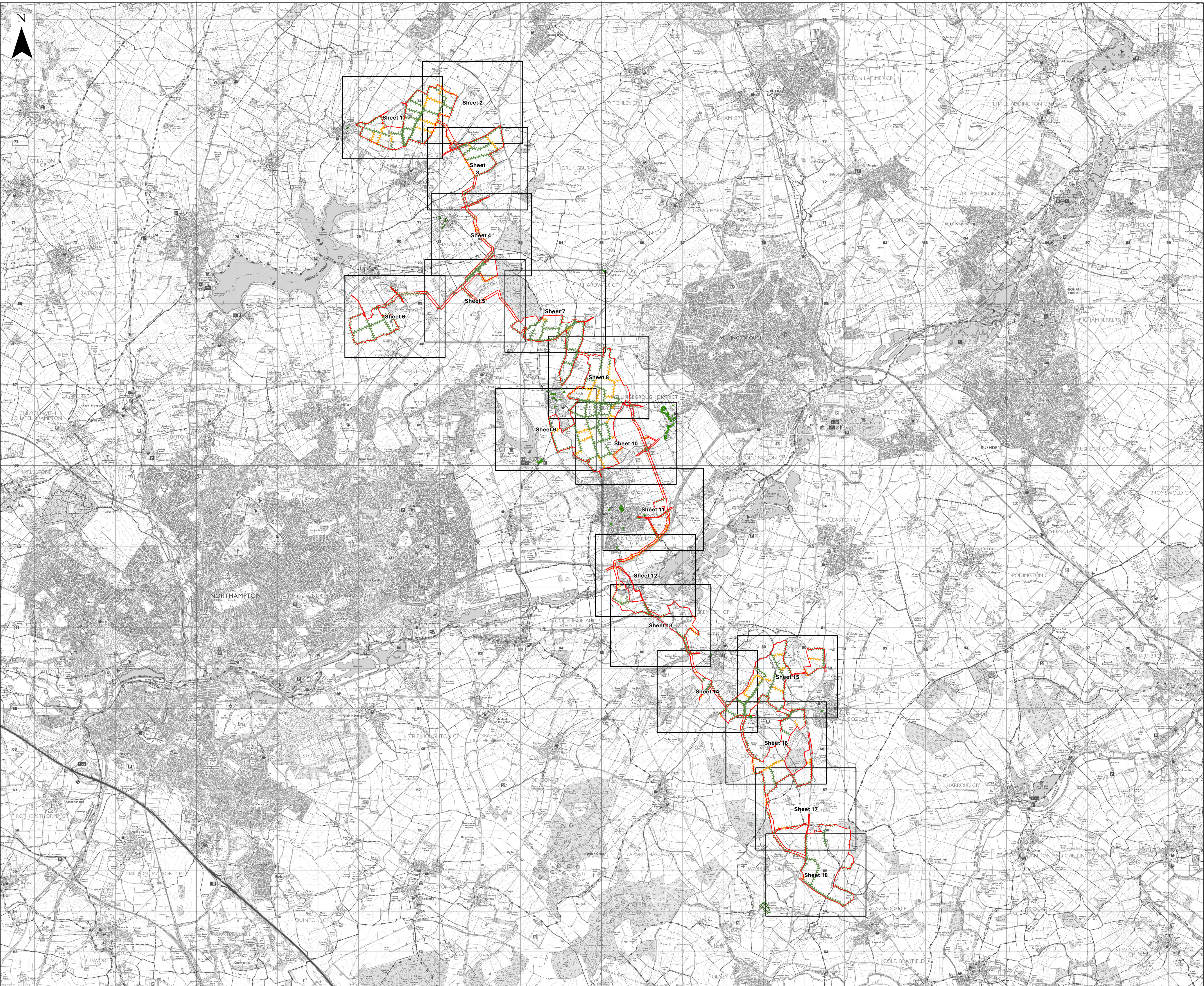
Prepared by: Lanpro

Date: May 2025

Document Reference: APP/GH2.11

APFP Regulation 5(2)(q)





**Key**

- Order Limits
- Sheet Index
- Important Hedgerow
- Potentially Important Hedgerow
- Hedgerow
- Tree Protection Order (TPO)
- Points
- Group

Layers: Lanpro, 2024; G5, 2024  
Base map: Reproduced from Ordnance Survey digital map data © Crown copyright 2025. All rights reserved. License number 0100031673

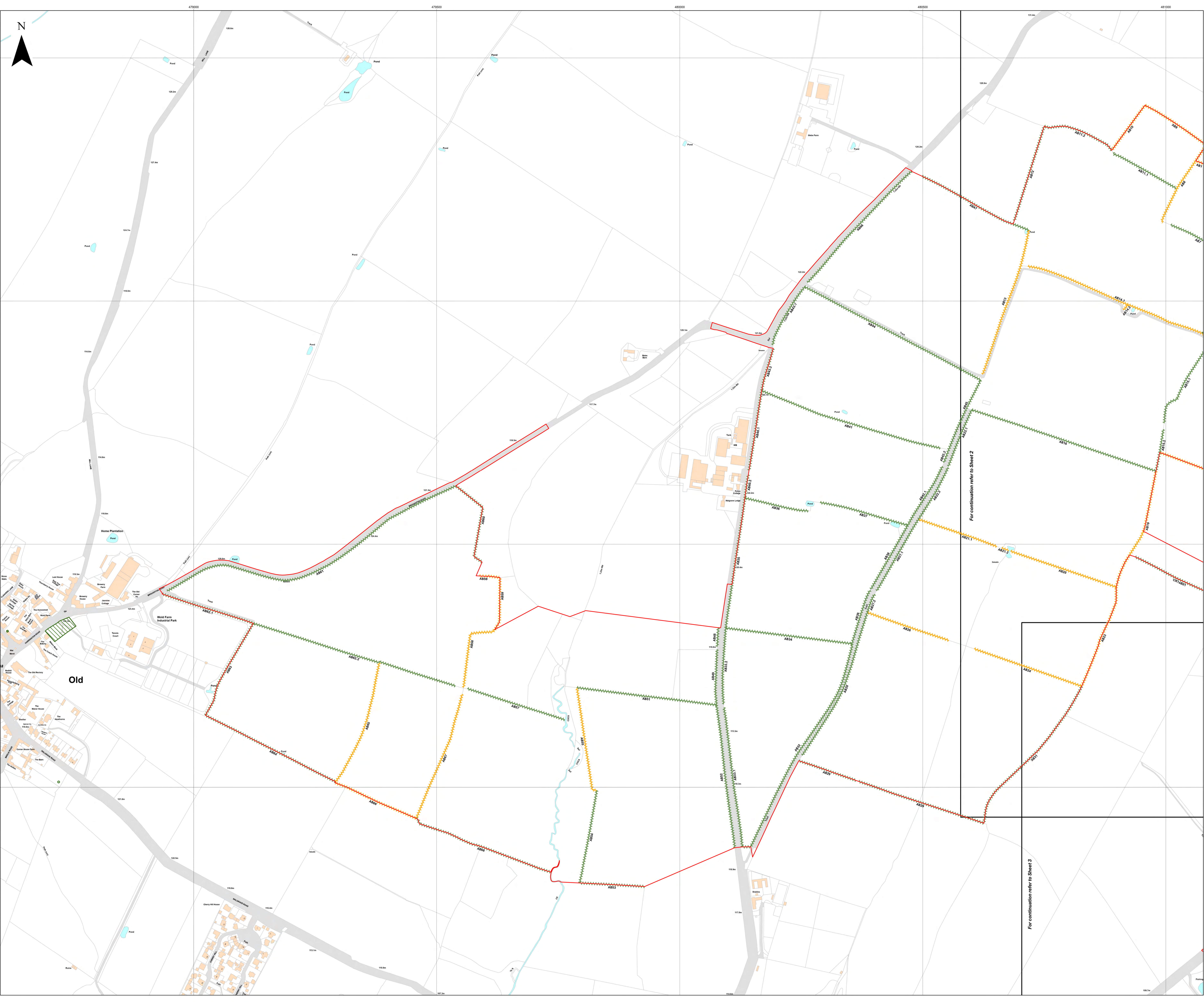


APFP Regulation: 5(2)(q)	Application Doc No. GH2.11
Ref: P3535_LPR_ZZ_XX_DR_Z_0280	Date: 19/03/2025
Drawn by: BH	Checked by: HP

**Hedgerow and Tree Protection Order Plan**  
Index Sheet  
Revision A



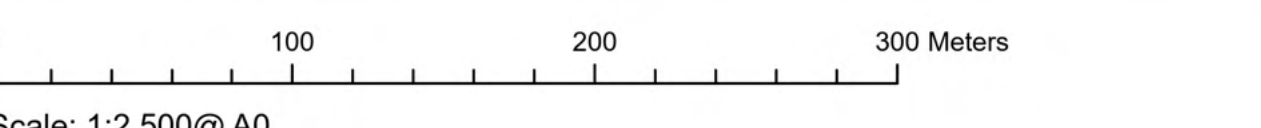




**Key**

-  Order Limits
-  Sheet Index
-  Important Hedgerow
-  Hedgerow
-  Tree Protection Order (TPO)
-  Group

Layers: Lanpro, 2025; GP, 2025  
Base map: Reproduced from Ordnance Survey digital map data © Crown copyright 2025. All rights reserved. License number 0100031673



APFP Regulation: 5(2)(q)	Application Doc No. GH2.11
Ref: P3535_LPR_ZZ_XX_DR_Z_0280	Date: 19/03/2025
Drawn by: BH	Checked by: HP

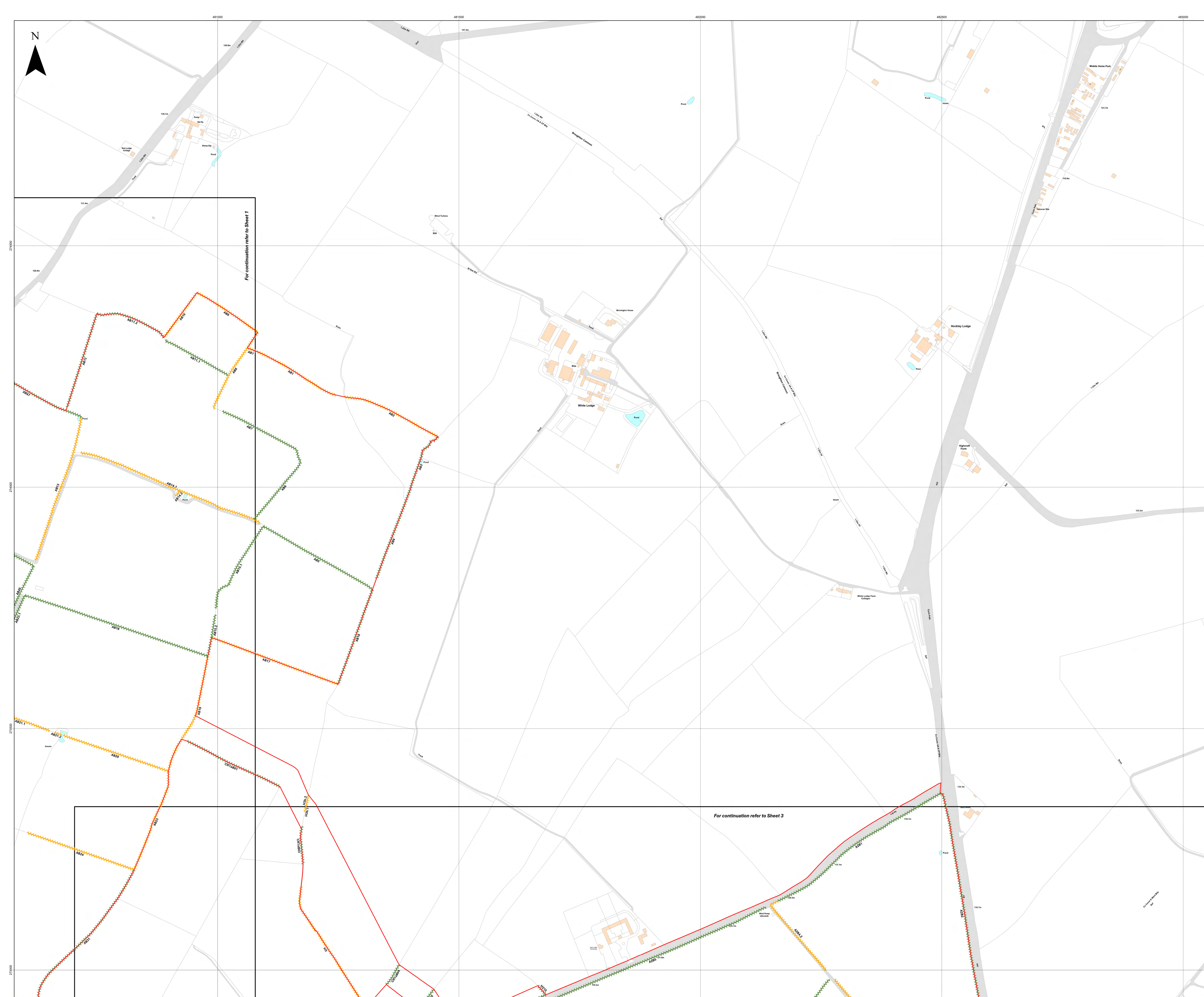
Important Hedgerows Plan

Sheet 1 of 18

Revision A







**Key**

-  Order Limits
-  Sheet Index
-  Important Hedgerow
-  Hedgerow

Layers: Lanpro, 2025; IGP, 2025  
Base map: Reproduced from Ordnance Survey digital map data © Crown copyright 2025. All rights reserved. License number 0100031673



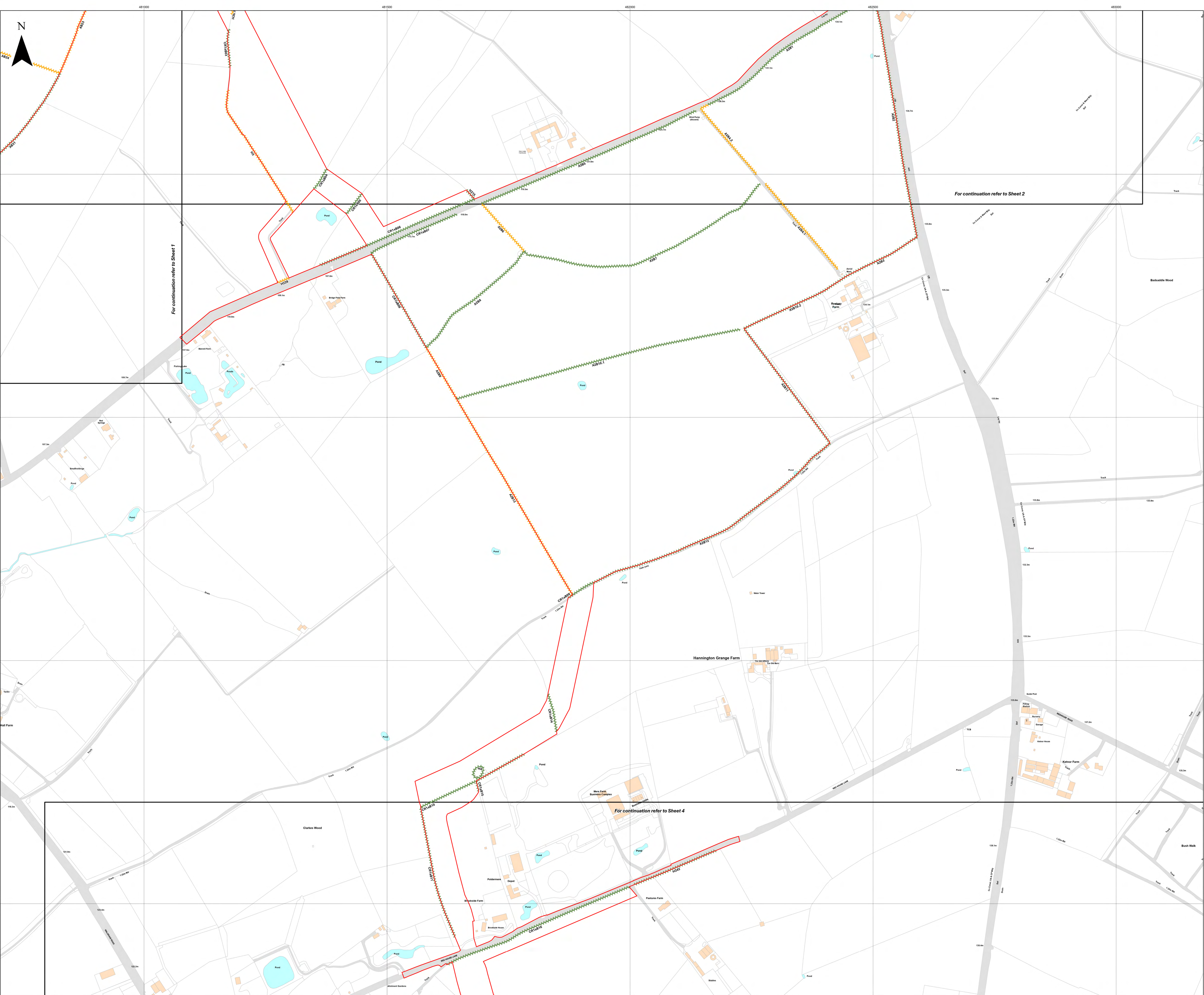
Scale: 1:2,500@ A0

APFP Regulation: 5(2)(q)	Application Doc No. GH2.11
Ref: P3535_LPR_ZZ_XX_DR_Z_0280	Date: 19/03/2025
Drawn by: BH	Checked by: HP

**Important Hedgerows Plan**  
Sheet 2 of 18  
Revision A









**Key**

- Order Limits
- Sheet Index
- Important Hedgerow
- Hedgerow


Layers: Lanpro, 2025; GP, 2025  
Base map: Reproduced from Ordnance Survey digital map data © Crown copyright 2025. All rights reserved. License number 0100031673

0 100 200 300 Meters

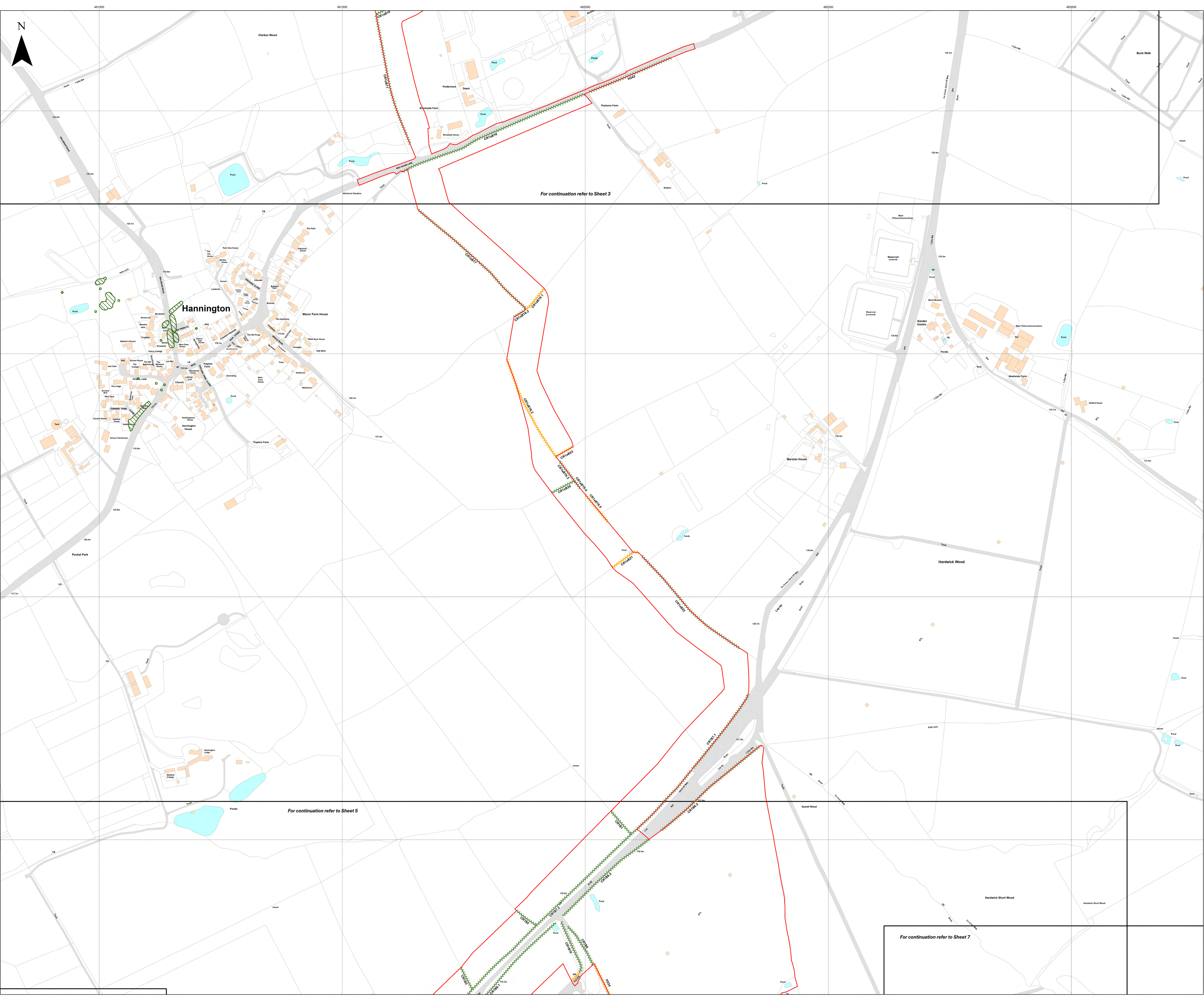
Scale: 1:2,500@A0

APFP Regulation: 5(2)(q)	Application Doc No. GH2.11
Ref: P3535_LPR_ZZ_XX_DR_Z_0280	Date: 19/03/2025
Drawn by: BH	Checked by: HP

**Important Hedgerows Plan**  
Sheet 3 of 18  
Revision A









**Key**

- Order Limits
- Sheet Index
- Important Hedgerow
- Hedgerow
- Tree Protection Order (TPO)
- Group

Layers: Lanpro, 2025: GP, 2025  
Base map: Reproduced from Ordnance Survey digital map data © Crown copyright 2025. All rights reserved. License number 0100031673

0 100 200 300 Meters

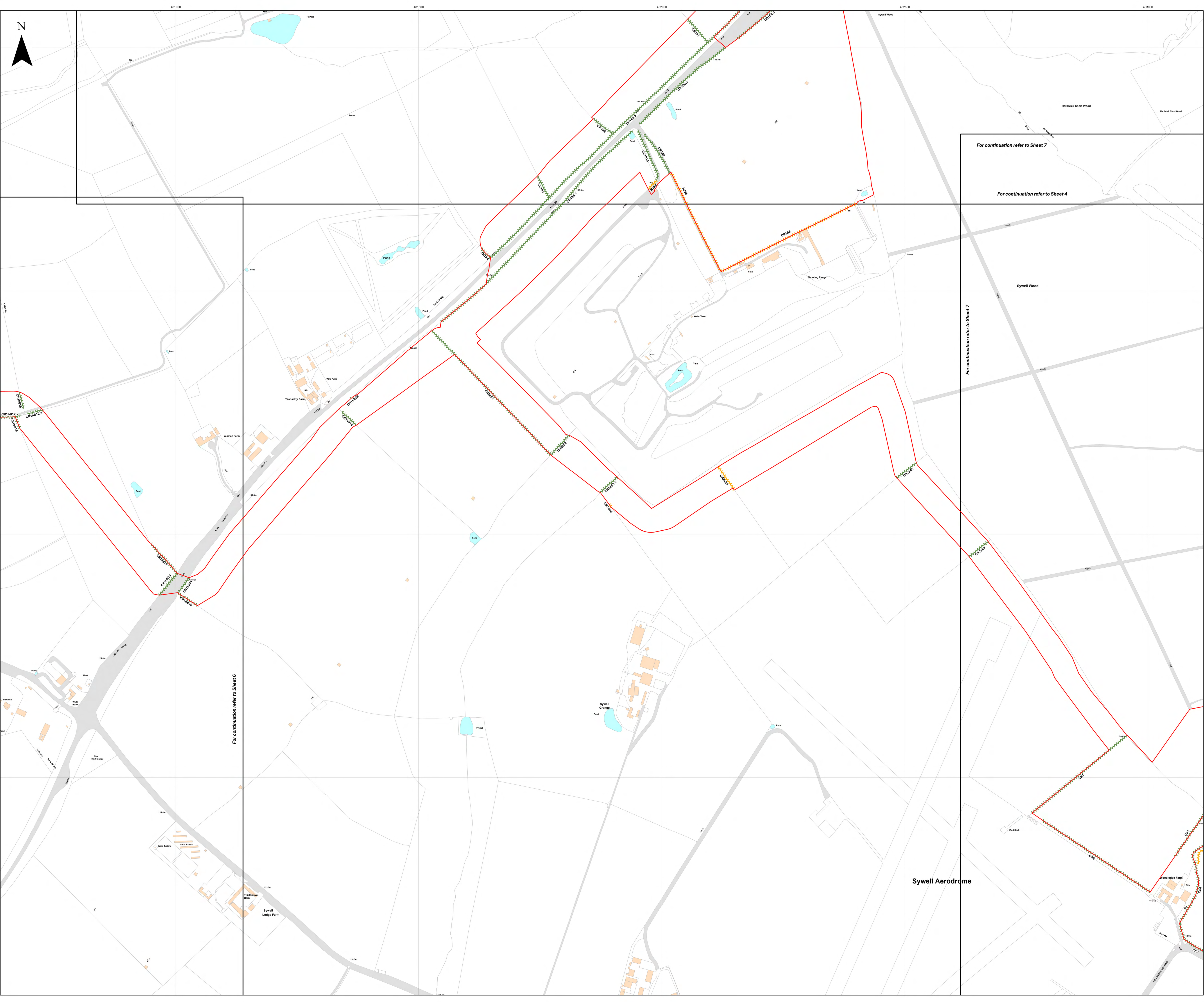
Scale: 1:2,500@A0


APFP Regulation: 5(2)(q)	Application Doc No. GH2.11
Ref: P3535_LPR_ZZ_XX_DR_Z_0280	Date: 19/03/2025
Drawn by: BH	Checked by: HP

**Important Hedgerows Plan**  
Sheet 4 of 18  
Revision A









**Key**

- Order Limits
- Sheet Index
- Important Hedgerow
- Hedgerow

Layers: Lanpro, 2025; IGP, 2025  
Base map: Reproduced from Ordnance Survey digital map data © Crown copyright 2025. All rights reserved. License number 0100031673

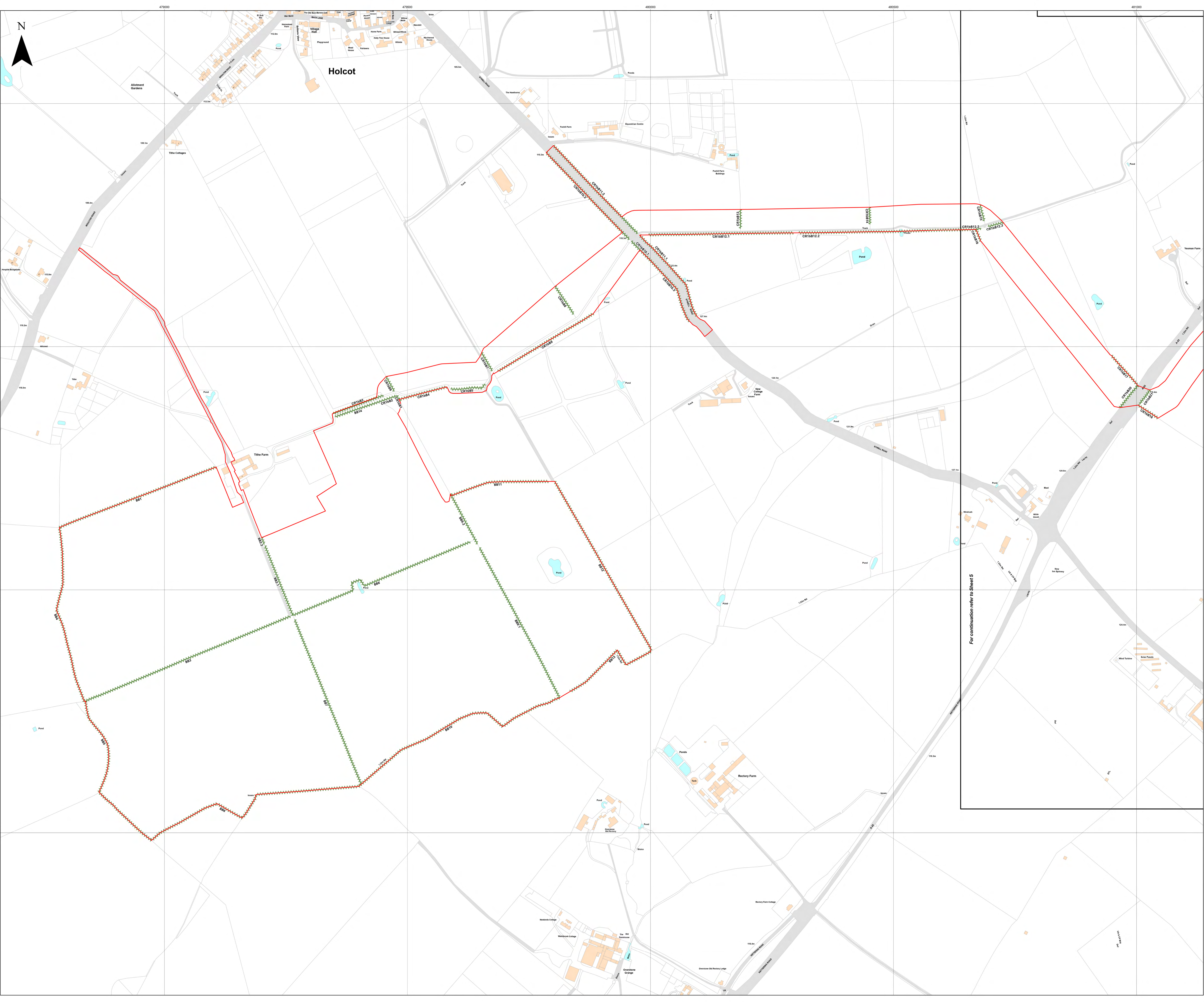
0 100 200 300 Meters  
Scale: 1:2,500@A0

APFP Regulation: 5(2)(q)	Application Doc No. GH2.11
Ref: P3535_LPR_ZZ_XX_DR_Z_0280	Date: 19/03/2025
Drawn by: BH	Checked by: HP

**Important Hedgerows Plan**  
Sheet 5 of 18  
Revision A









**Key**

- Order Limits
- Sheet Index
- Important Hedgerow

Layers: Lanpro, 2025; IGP, 2025  
Base map: Reproduced from Ordnance Survey digital map data © Crown copyright 2025. All rights reserved. License number 0100031673

0100031673

0 100 200 300 Meters

Scale: 1:2,500@A0

APFP Regulation: 5(2)(q)	Application Doc No. GH2.11
Ref: P3535_LPR_ZZ_XX_DR_Z_0280	Date: 19/03/2025
Drawn by: BH	Checked by: HP

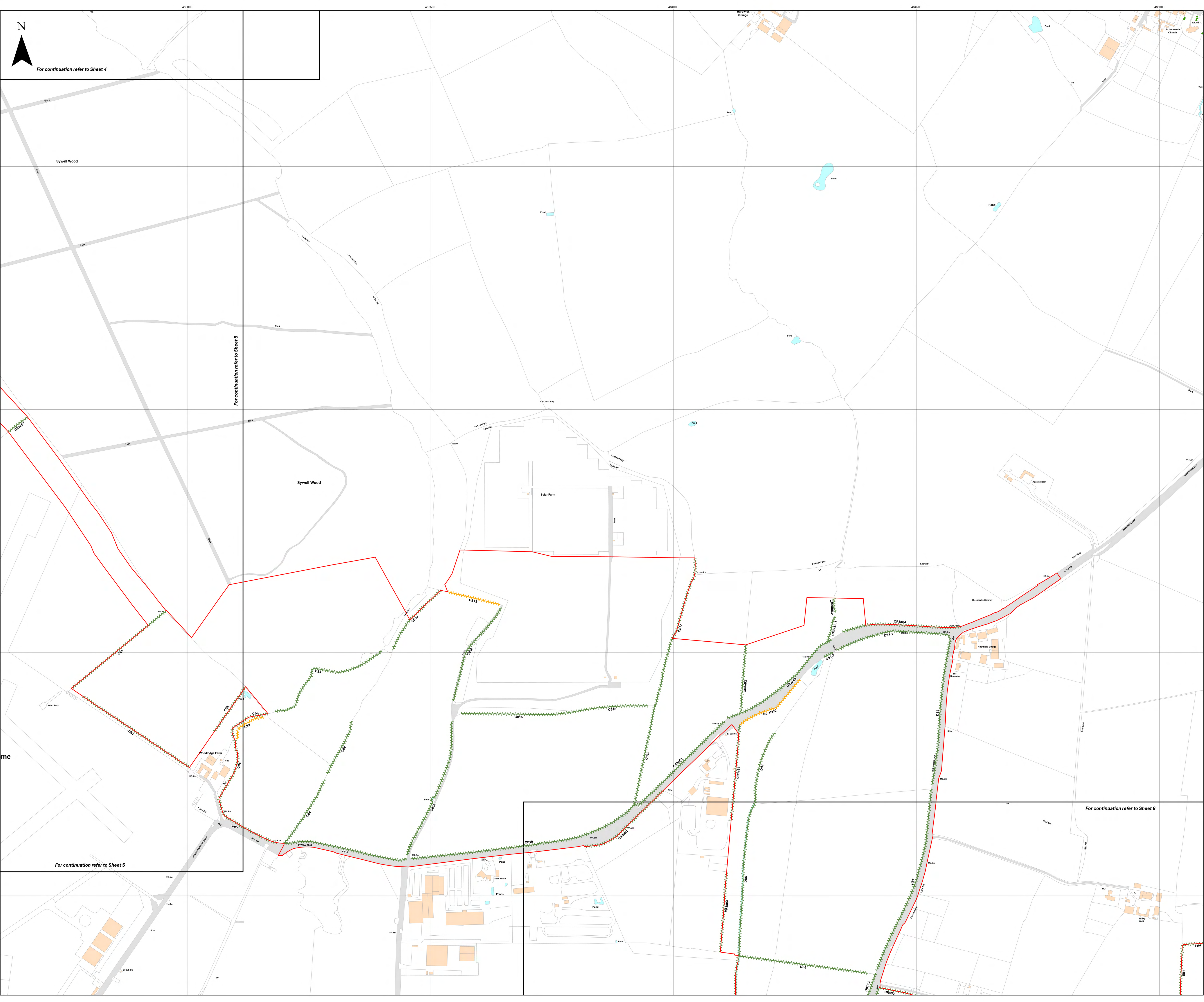
Important Hedgerows Plan

Sheet 6 of 18

Revision A









**Key**

- Order Limits
- Sheet Index
- Important Hedgerow
- Hedgerow
- Tree Protection Order (TPO)
- Points

Layers: Lanpro, 2025; GP, 2025  
Base map: Reproduced from Ordnance Survey digital map data © Crown copyright 2025. All rights reserved. License number 0100031673

0 100 200 300 Meters

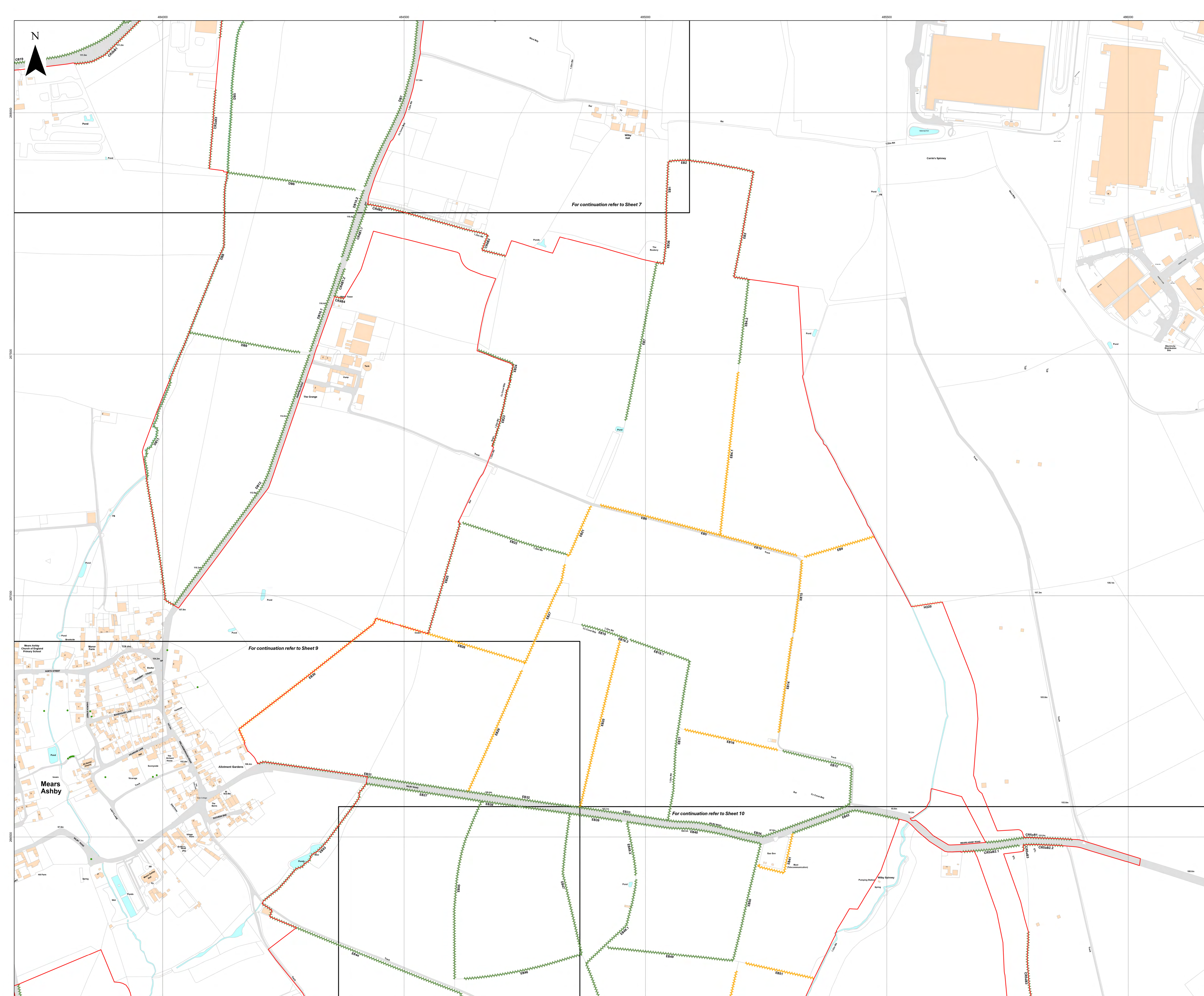
Scale: 1:2,500@A0

APFP Regulation: 5(2)(q)	Application Doc No. GH2.11
Ref: P3535_LPR_ZZ_XX_DR_Z_0280	Date: 19/03/2025
Drawn by: BH	Checked by: HP







**Important Hedgerows Plan**  
Sheet 7 of 18  
Revision A







**Key**

-  Order Limits
  -  Sheet Index
  -  Important Hedgerow
  -  Potentially Important Hedgerow
  -  Hedgerow
- Tree Protection Order (TPO)**
-  Points

**Layers:** Lanpro, 2025; IGP, 2025  
**Base map:** Reproduced from Ordnance Survey digital map data © Crown copyright 2025. All rights reserved. License number 0100031673



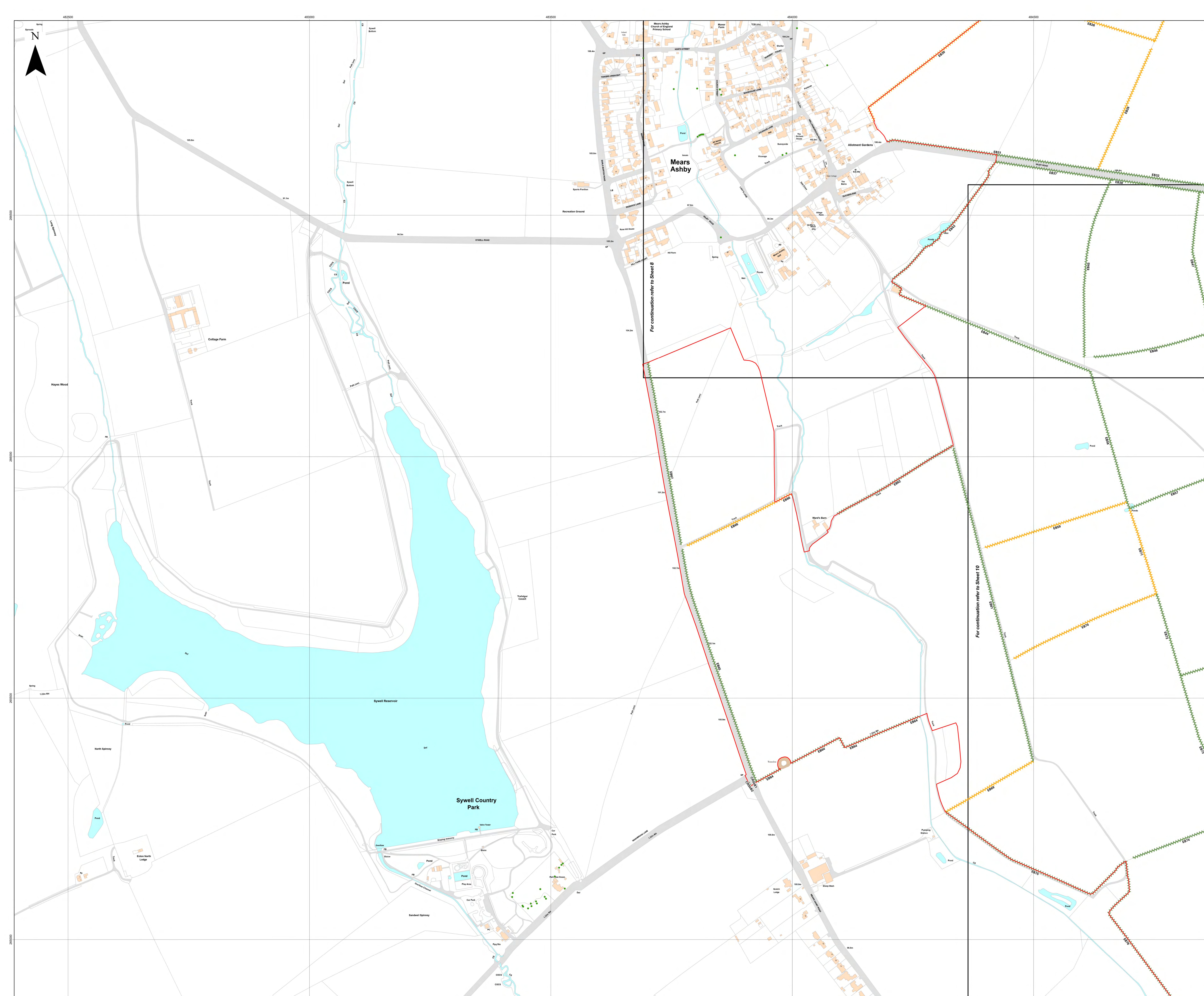
Scale: 1:2,500@ A0

APFP Regulation: S(2)(q)	Application Doc No. GH2.11
Ref: P3535_LPR_ZZ_XX_DR_Z_0280	Date: 19/03/2025
Drawn by: BH	Checked by: HP





**Important Hedgerows Plan**  
Sheet 8 of 18  
Revision A








**Key**

-  Order Limits
-  Sheet Index
-  Important Hedgerow
-  Hedgerow
- Tree Protection Order (TPO)**
  -  Points

**Layers:** Lanpro, 2025; IGP, 2025  
**Base map:** Reproduced from Ordnance Survey digital map data © Crown copyright 2025. All rights reserved. License number 0100031673



Scale: 1:2,500@ A0

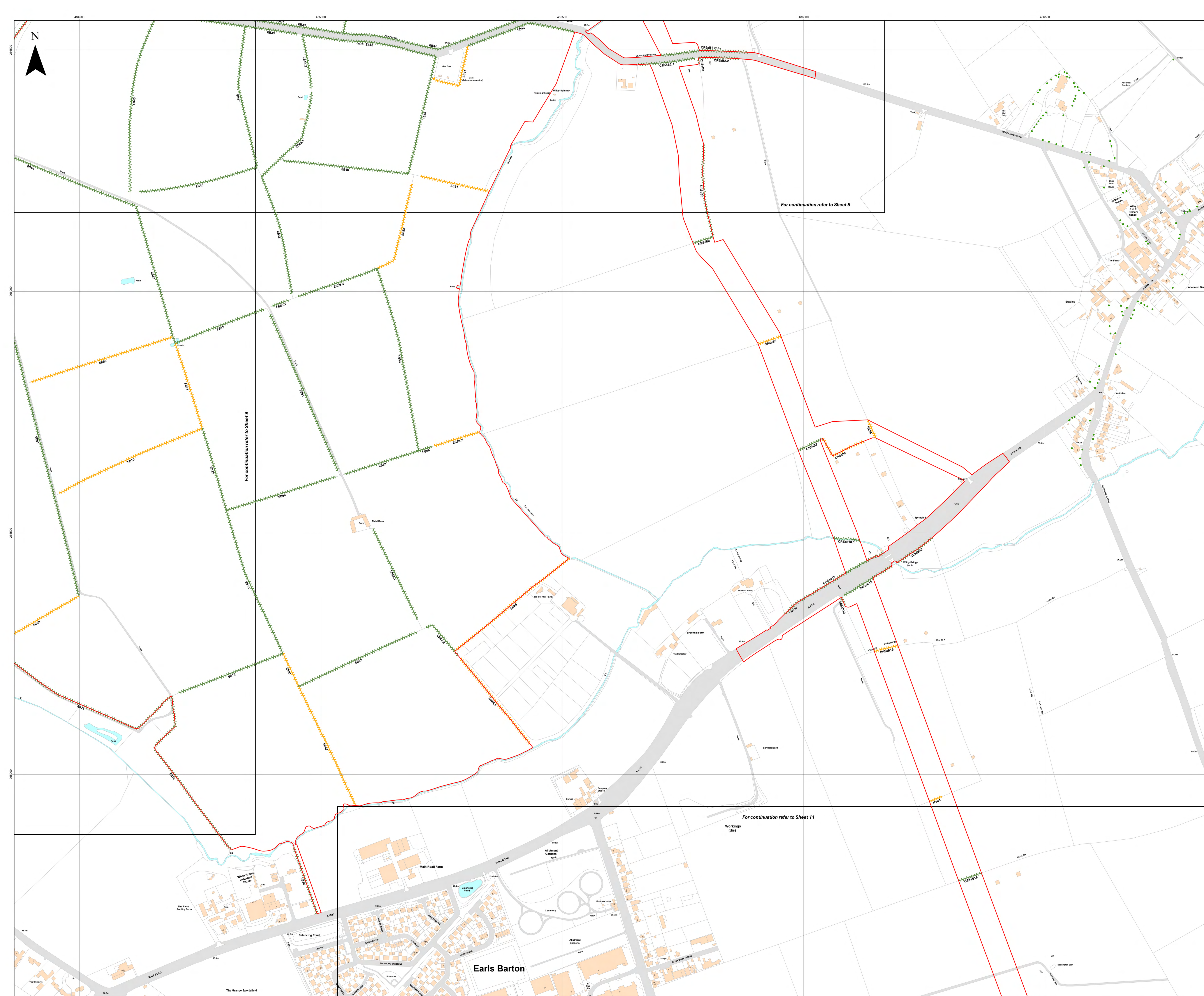
APFP Regulation: S(2)(q)	Application Doc No. GH2.11
Ref: P3535_LPR_ZZ_XX_DR_Z_0280	Date: 19/03/2025
Drawn by: BH	Checked by: HP

### Important Hedgerows Plan





Sheet 9 of 18  
Revision A







**Key**

-  Order Limits
-  Sheet Index
-  Important Hedgerow
-  Hedgerow
- Tree Protection Order (TPO)**
  -  Points

**Layers:** Lanpro, 2025; IGP, 2025  
**Base map:** Reproduced from Ordnance Survey digital map data © Crown copyright 2025. All rights reserved. License number 0100031673



Scale: 1:2,500@ A0

APFP Regulation: 5(2)(j)	Application Doc No. GH2.11
Ref: P3535_LPR_ZZ_XX_DR_Z_0280	Date: 19/03/2025
Drawn by: BH	Checked by: HP

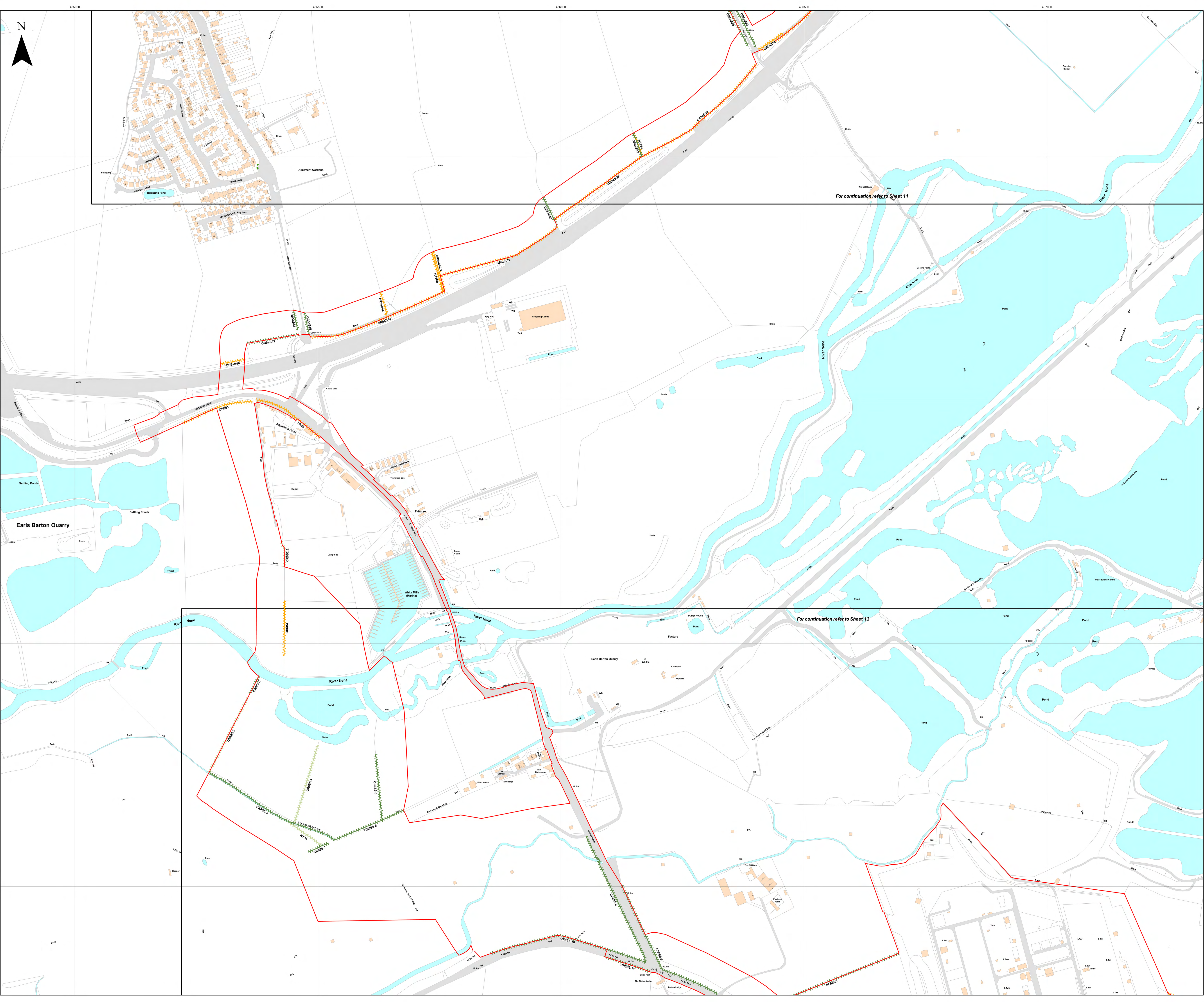
**Important Hedgerows Plan**  
Sheet 10 of 18  
Revision A











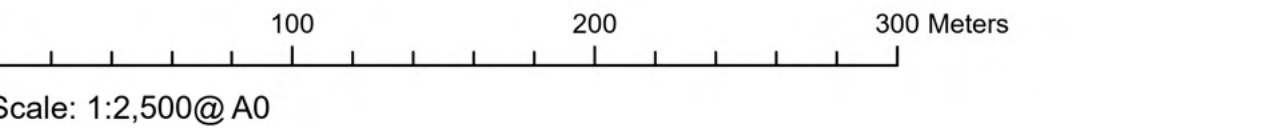
For continuation refer to Sheet 11

For continuation refer to Sheet 13



- Key**
- Order Limits
  - Sheet Index
  - Important Hedgerow
  - Potentially Important Hedgerow
  - Hedgerow
  - Tree Protection Order (TPO)
  - Points

Layers: Lanpro, 2025; GP, 2025  
Base map: Reproduced from Ordnance Survey digital map data © Crown copyright 2025. All rights reserved. License number 0100031673

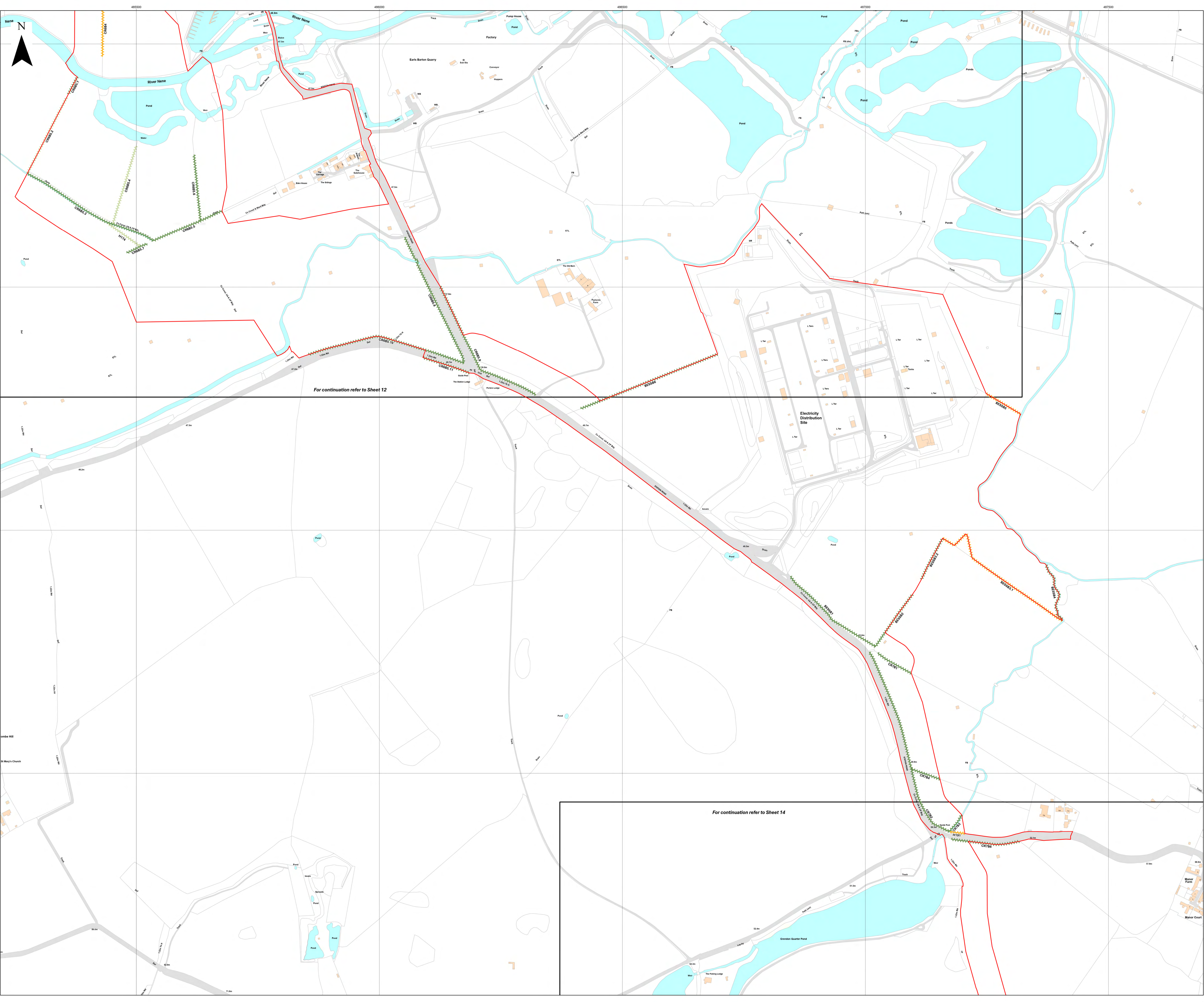


Scale: 1:2,500@A0

APFP Regulation: 5(2)(q)	Application Doc No. GH2.11
Ref: P3535_LPR_ZZ_XX_DR_Z_0280	Date: 19/03/2025
Drawn by: BH	Checked by: HP


**Important Hedgerows Plan**  
Sheet 12 of 18  
Revision A







**Key**

-  Order Limits
-  Sheet Index
-  Important Hedgerow
-  Potentially Important Hedgerow
-  Hedgerow


Layers: Lanpro, 2025; GP, 2025  
Base map: Reproduced from Ordnance Survey digital map data © Crown copyright 2025. All rights reserved. License number 0100031673

0 100 200 300 Meters

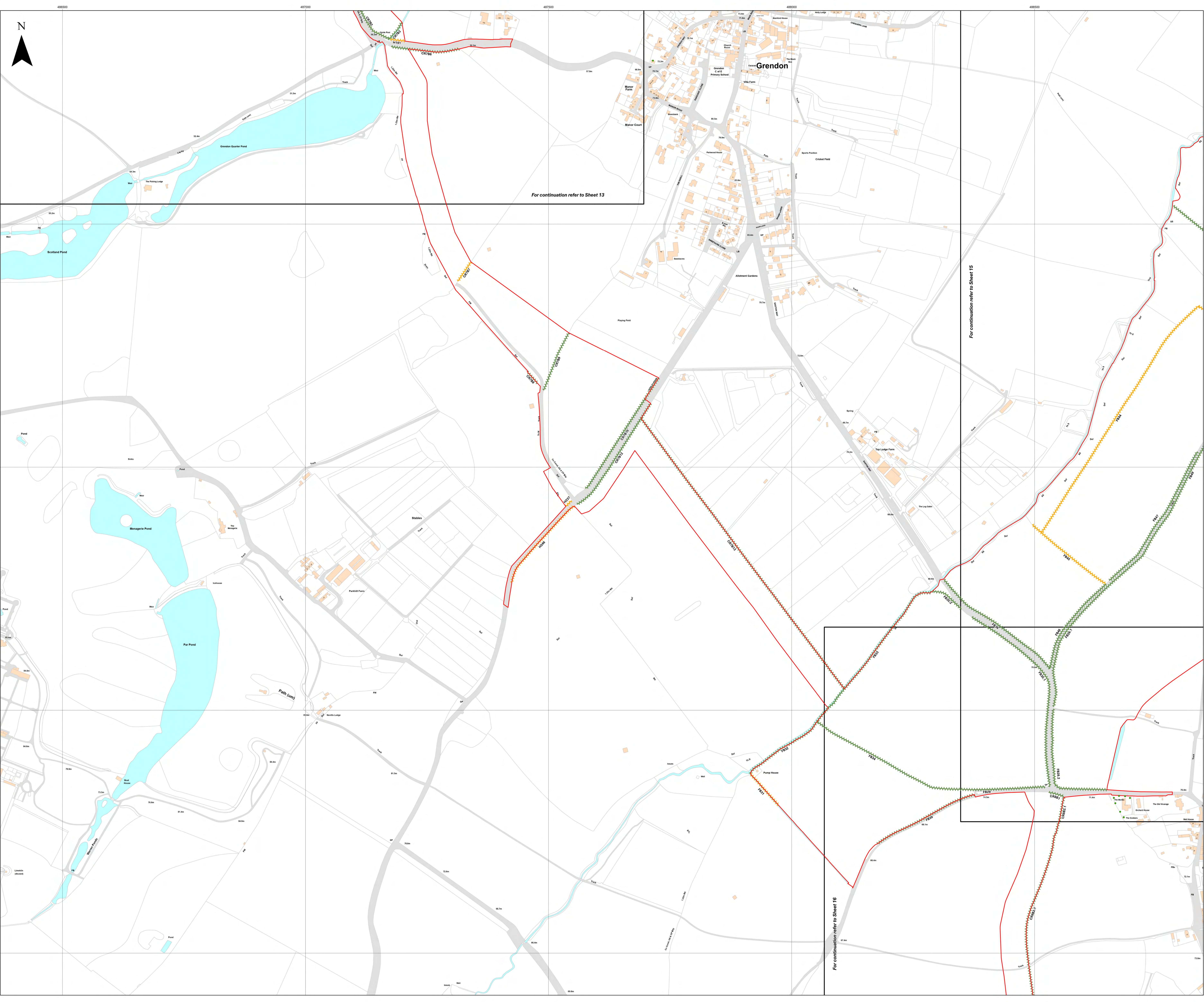
Scale: 1:2,500@A0

APFP Regulation: 5(2)(q)	Application Doc No. GH2.11
Ref: P3535_LPR_ZZ_XX_DR_Z_0280	Date: 19/03/2025
Drawn by: BH	Checked by: HP

**Important Hedgerows Plan**  
Sheet 13 of 18  
Revision A









**Key**

- Order Limits
- Sheet Index
- Important Hedgerow
- Hedgerow
- Tree Protection Order (TPO)
- Points

Layers: Lanpro, 2025; GP, 2025  
Base map: Reproduced from Ordnance Survey digital map data © Crown copyright 2025. All rights reserved. License number 0100031673

0 100 200 300 Meters

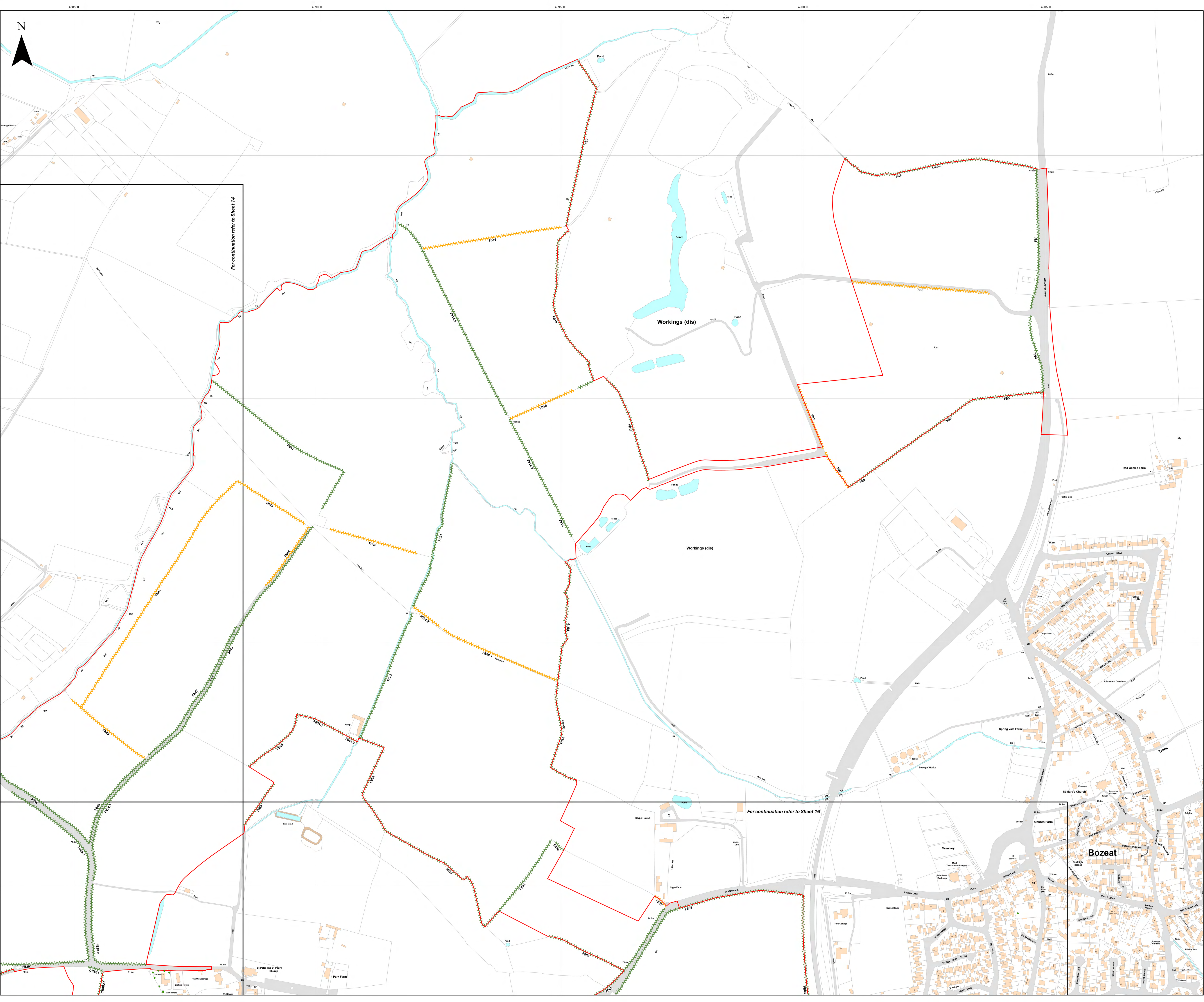
Scale: 1:2,500@ A0

APFP Regulation: 5(2)(q)	Application Doc No. GH2.11
Ref: P3535_LPR_ZZ_XX_DR_Z_0280	Date: 19/03/2025
Drawn by: BH	Checked by: HP

**Important Hedgerows Plan**  
Sheet 14 of 18  
Revision A









**Key**

- Order Limits
- Sheet Index
- Important Hedgerow
- Hedgerow
- Tree Protection Order (TPO)
- Points

Layers: Lanpro, 2025; GP, 2025  
Base map: Reproduced from Ordnance Survey digital map data © Crown copyright 2025. All rights reserved. License number 0100031673

0100031673

0 100 200 300 Meters

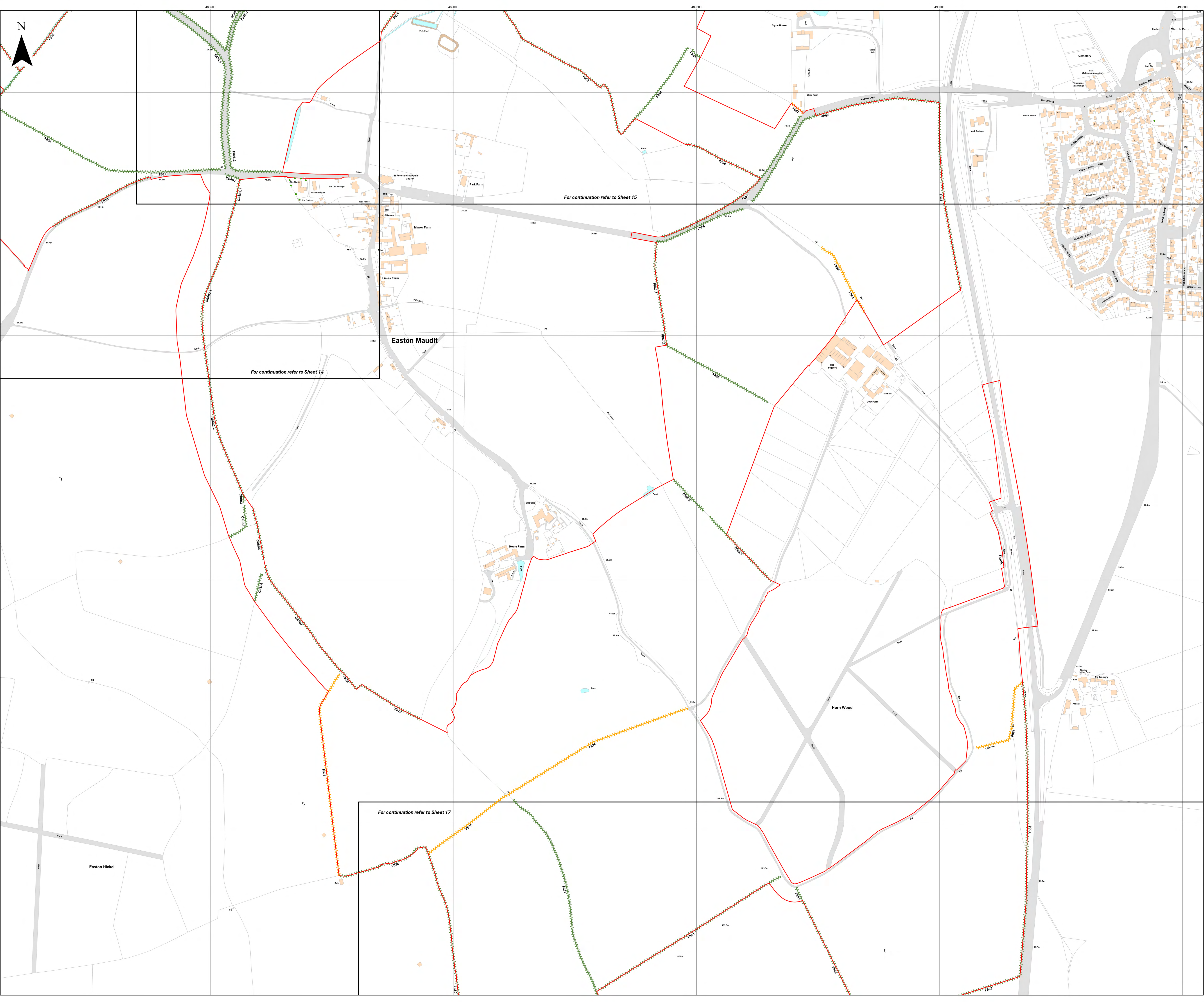
Scale: 1:2,500@A0

APFP Regulation: 5(2)(q)	Application Doc No. GH2.11
Ref: P3535_LPR_ZZ_XX_DR_Z_0280	Date: 19/03/2025
Drawn by: BH	Checked by: HP

**Important Hedgerows Plan**  
Sheet 15 of 18  
Revision A









**Key**

- Order Limits
- Sheet Index
- Important Hedgerow
- Hedgerow
- Tree Protection Order (TPO)
- Points

Layers: Lanpro, 2025; GP, 2025  
Base map: Reproduced from Ordnance Survey digital map data © Crown copyright 2025. All rights reserved. License number 0100031673

0100031673

0 100 200 300 Meters

Scale: 1:2,500@A0

APFP Regulation: 5(2)(q)	Application Doc No. GH2.11
Ref: P3535_LPR_ZZ_XX_DR_Z_0280	Date: 19/03/2025
Drawn by: BH	Checked by: HP

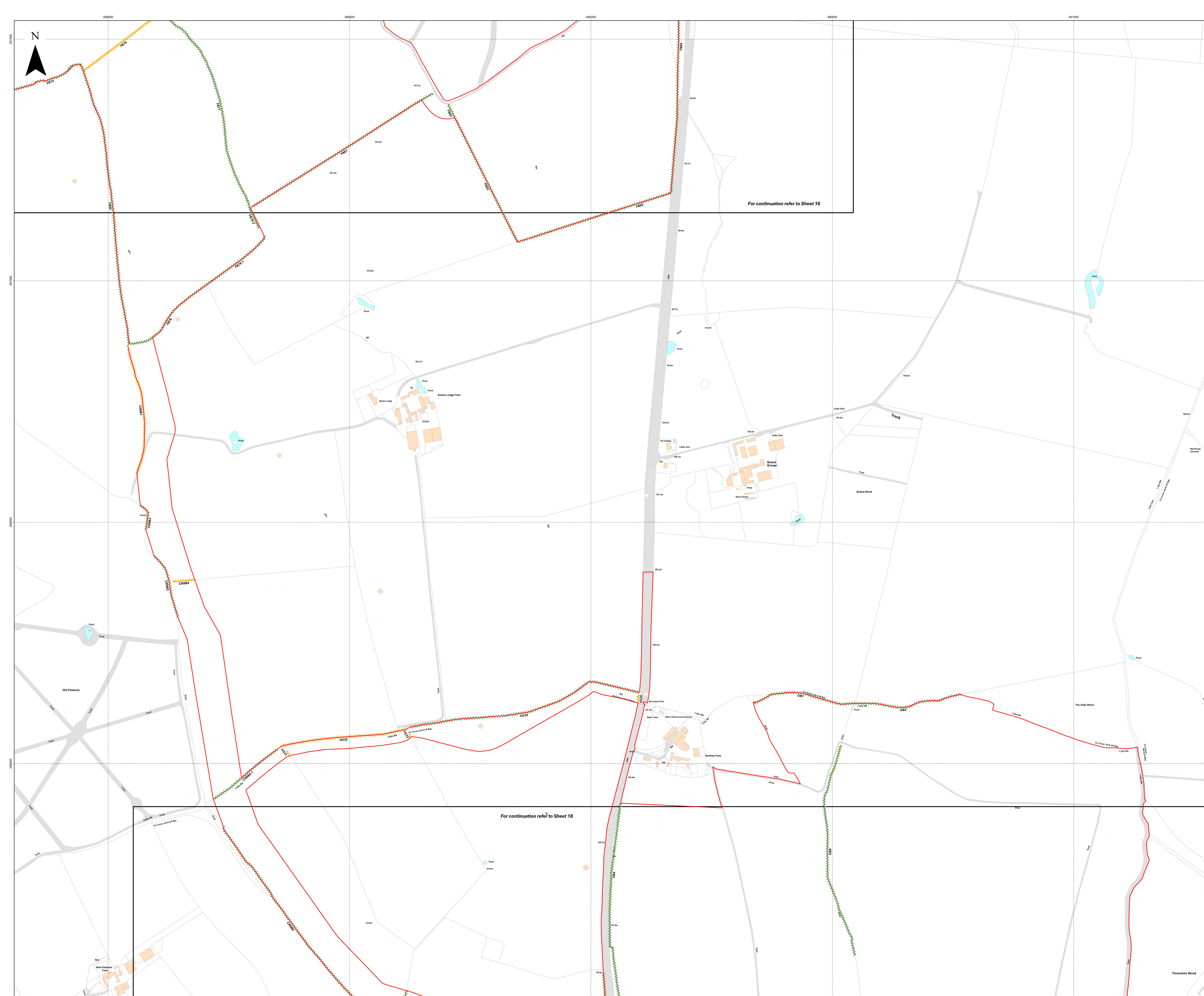
Important Hedgerows Plan

Sheet 16 of 18

Revision A



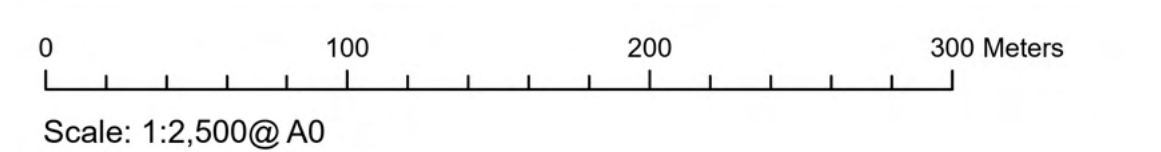




**Key**

-  Order Limits
-  Sheet Index
-  Important Hedgerow
-  Hedgerow

**Layers:** Lanpro, Q25; IGP, Q25  
**Base map:** Reproduced from Ordnance Survey digital map data © Crown copyright 2025. All rights reserved. License number 0100031673

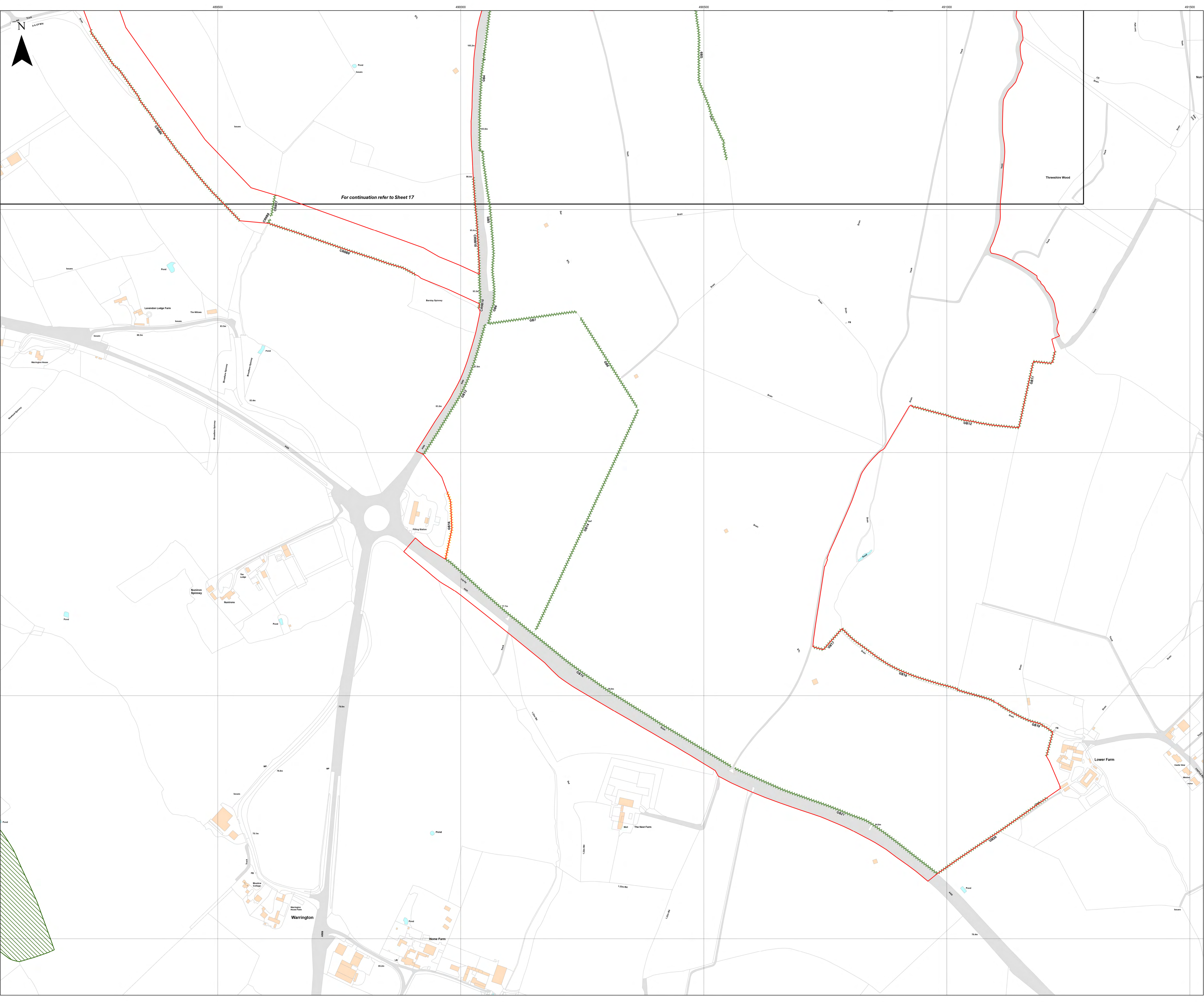


APFP Regulation: 5(2)(q)	Application Doc No. GH2.11
Ref: P3535_LPR_ZZ_XX_DR_Z_0280	Date: 19/03/2025
Drawn by: BH	Checked by: HP

**Important Hedgerows Plan**  
Sheet 17 of 18  
Revision A









**Key**

- Order Limits
- Sheet Index
- Important Hedgerow
- Hedgerow
- Tree Protection Order (TPO)
- Group

Layers: Lanpro, 2025; GP, 2025  
Base map: Reproduced from Ordnance Survey digital map data © Crown copyright 2025. All rights reserved. License number 0100031673

01000

02000

03000

04000

05000

06000

07000

08000

09000

10000

11000

12000

13000

14000

15000

16000

17000

18000

19000

20000

21000

22000

23000

24000

25000

26000

27000

28000

29000

30000

31000

32000

33000

34000

35000

36000

37000

38000

39000

40000

41000

42000

43000

44000

45000

46000

47000

48000

49000

50000

51000

52000

53000

54000

55000

56000

57000

58000

59000

60000

61000

62000

63000

64000

65000

66000

67000

68000

69000

70000

71000

72000

73000

74000

75000

76000

77000

78000

79000

80000

81000

82000

83000

84000

85000

86000

87000

88000

89000

90000

91000

92000

93000

94000

95000

96000

97000

98000

99000

0 100 200 300 Meters

Scale: 1:2,500@ A0

APFP Regulation: 5(2)(q)	Application Doc No. GH2.11
Ref: P3535_LPR_ZZ_XX_DR_Z_0280	Date: 19/03/2025
Drawn by: BH	Checked by: HP

**Important Hedgerows Plan**  
Sheet 18 of 18  
Revision A

